

Document Title: Moor Pool Harborne Conservation Area Map

The Ordnance Survey map data included within this publication is provided by Birmingham City Council under licence from the Ordnance Survey in order to fulfill its public function to act as a planning authority. Persons viewing this mapping should contact Ordnance Survey copyright www.ordnancesurvey.gov.uk or phone 08456 05 05 05 for advice where they wish to licence Ordnance Survey map data for their own use.






MOOR POOL CONSERVATION AREA HARBORNE NO.7



DATE OF DESIGNATION
30TH JULY 1970

AREA 22.32 Ha. (55.15 Acres)

	BOUNDARY OF CONSERVATION AREA
	STATUTORILY LISTED BUILDINGS
	LOCALLY LISTED BUILDINGS



Scale 1:4000

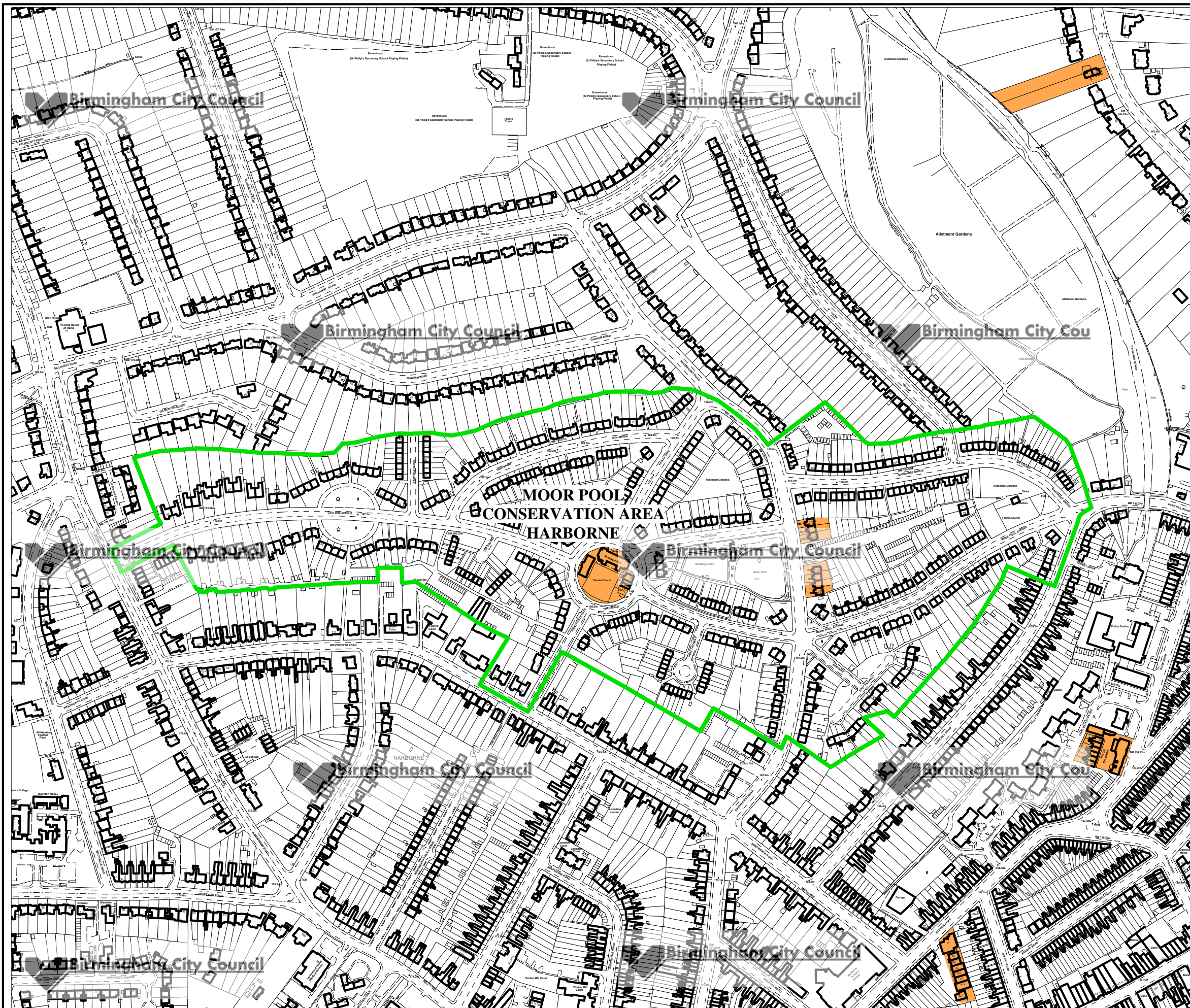


PO Box 28
Alpha Tower
Suffolk Street Queensway
Birmingham B1 1TU
Tel. 0121 303 4506

E mail planning.conservation@birmingham.gov.uk

www.birmingham.gov.uk

Map produced by GIS Team, Planning Strategy



Contact Us

**Address**

Planning
PO Box 28
Alpha Tower
Suffolk Street Queensway
Birmingham
B1 1TU

Opening Hours

08:45 – 17:15 Monday to Thursday
08:45 – 16:15 Friday

Telephone:

0121 303 1115

Fax:

0121 303 3193

Email:

planning.enquiries@birmingham.gov.uk

Website:

www.birmingham.gov.uk/buildingconservation